


# Hydrogen Energy has a station



Display screen  
Linux operation system  
quad-core processors  
smooth and stable system



## Overview

---

Explore the comprehensive map of hydrogen stations and stay informed about the latest advancements in hydrogen fuel technology. Please try again or contact us for assistance. Use this tool to view alternative fuel corridors designated by the Federal Highway Administration and to measure the distance between stations that meet. The United States hydrogen refueling network has 52 operational stations as of 2025—and it's shrinking. California holds 50 of. Hydrogen refueling station counts are updated quarterly by the California Energy Commission staff administering the Clean Transportation Program funding for these stations. Dashboard is best viewed from a computer.

## Hydrogen Energy has a station

---



### Hydrogen Refueling Stations in California

Planned station: A hydrogen refueling station in permitting, construction, or commissioning phases. Temporarily Non-Operational (TNO): A hydrogen refueling station that has ...

[Learn More](#)

---

### Hydrogen refueling station: Overview of the technological status and

The present paper investigated the state of the art and the current development of hydrogen-based infrastructures, with a particular focus on hydrogen refueling stations, to identify the potential layouts of ...

[Learn More](#)

---




### HYDROGEN STATIONS

Hydrogen stations are in operation and under construction for light-duty vehicles (passenger vehicles), heavy-duty vehicles (trucks and buses), and material handling equipment. Stations dispense hydrogen as a ...

[Learn More](#)

---



## The State of Hydrogen Fueling Stations in the U.S.

Explore the current landscape of hydrogen fueling stations in the U.S., covering infrastructure growth, challenges, and future opportunities.

[Learn More](#)



---

## Hydrogen Fueling Station Locations

Use this tool to view alternative fuel corridors designated by the Federal Highway Administration and to measure the distance between stations that meet the Round 8 criteria for corridors.

[Learn More](#)




---

## Station Map , H2FCP

For your hydrogen fueling needs please come see us at the Air Products Torrance hydrogen refueling station at 2051 W. 190th St., Torrance, CA 90504 or consult m.h2fcp for a fuel station map. The ...

[Learn More](#)



---

## Hydrogen Refueling Stations in 2025: Complete US Station Map

Only 52 hydrogen stations remain in the US. Get current information about station availability, reliability challenges, Shell's exit, and the reality for hydrogen

vehicle owners.

[Learn More](#)



---

## Hydrogen Energy Stations

the "hydrogen energy station" is one method of hydrogen production at small and medium scales. unlike more conventional hydrogen station designs where hydrogen is simply delivered or produced on-site and ...

[Learn More](#)



## Find a Hydrogen Filling Station U.S. & Canada

Our interactive map shows real-time data on the locations of hydrogen stations, ensuring that you can find the nearest refuelling point with ease.

[Learn More](#)

---

## Hydrogen Station Map , Fueling the Future: Discover Hydrogen Stations

Hydrogen stations are crucial for the widespread adoption of hydrogen fuel. They provide the necessary

infrastructure to refuel hydrogen-powered vehicles, making it easier for consumers to ...

[Learn More](#)



---

## Contact Us

For catalog requests, pricing, or partnerships, please visit:  
<https://v4venison.co.za>

